

MIZNER VILLAGE

A RESUBDIVISION OF A PORTION OF SPANISH RIVER LAND COMPANY PLAT "A"
 PLAT BOOK 16, PAGES 27 THROUGH 30, PALM BEACH COUNTY RECORDS
 A PORTION OF SECTION 29, TOWNSHIP 47 SOUTH, RANGE 43 EAST
 CITY OF BOCA RATON - PALM BEACH COUNTY - FLORIDA

76

STATE OF FLORIDA
 COUNTY OF PALM BEACH

This Plat was filed for record
 at _____ M., this _____ day
 of _____, 1994 and duly
 recorded in Plat Book No. _____
 on Pages _____ and _____.

DOROTHY H. WILKEN, CLERK

BY: _____ DC


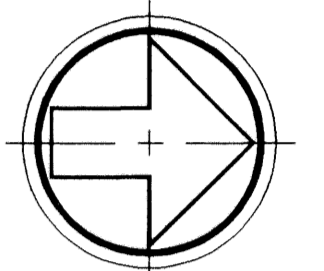
THIS INSTRUMENT PREPARED BY:

MICHAEL D. ROSE, PLS

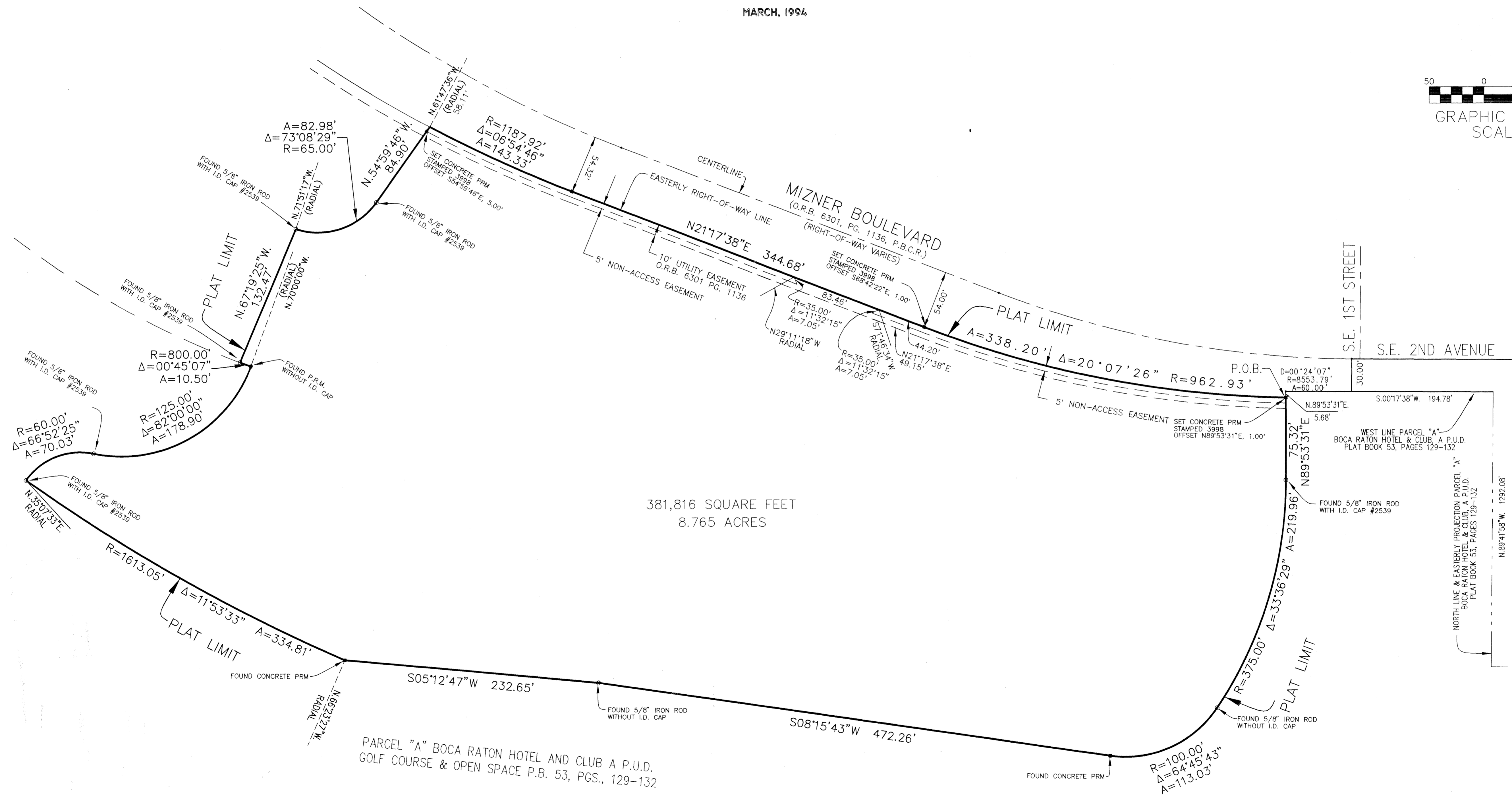
SDA SHAH ENGINEERING
 & ASSOCIATES DROTOS SURVEYING
 & PLANNING

4901 N.W. 17th Way • Suite 404 • Ft. Lauderdale, Fl. 33309
 PH: 305-776-7604 • FAX: 305-776-7608

MARCH, 1994



GRAPHIC SCALE IN FEET
 SCALE 1" = 50'



Subdivision Mizner Village
 BOOK 74 PAGE 76
 FLOOD ZONE FLOOD MAP # -
 GUARD # - ZONING -
 SE - ZIP CODE -
 PUD. NAME Boca Raton

